REGIONE PIEMONTE **PROVINCIA DI CUNEO**

AUTORITÀ D'AMBITO
n° 4 CUNEESE

COMUNE DI FOSSANO

PROGETTO DEFINITIVO

(art. 23 D.Lgs. 18/04/2016 n° 50)

PIANO DI SOSTITUZIONE TUBAZIONI
SULLA RETE DI ACQUEDOTTO DI
FOSSANO - VIA MARCONI, CORSO
TRENTO, VIALE REGINA ELENA

Il Committente

ALPI acque S.p.A.

SEDE LEGALE
P.zza Dompé n° 3
12045 FOSSANO (CN)

SEDE OPERATIVA
Via Carello n° 5
12038 SAVIGLIANO (CN)

Progettazione

STUDIO DI INGEGNERIA
FERRARI E GIRAUDO
Corso Nizza, 67/A - 12100 CUNEO
Tel. 0171/480247
e-mail: ufficio@ferrariegiraudo.it

0		Emissione per approvazione
Revisione	Data	Motivo della modifica elaborato

PROFILO LONGITUDINALE
STATO IN PROGETTO
- VIALE REGINA ELENA -

scala
1:400

elaborato
2.13

PROFILO LONGITUDINALE - I

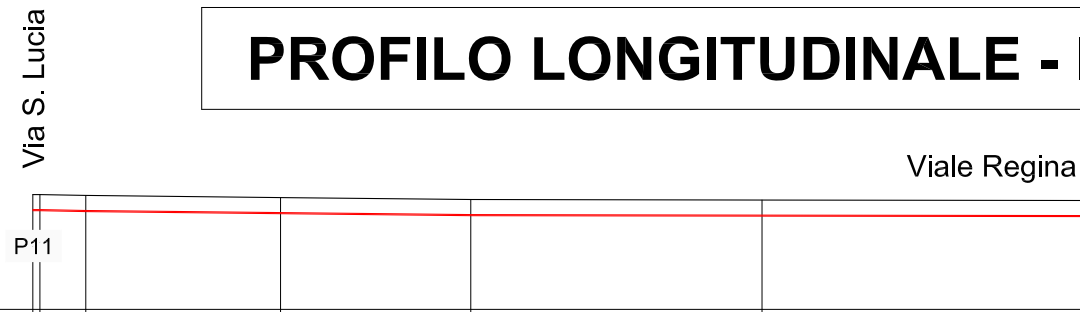
Via S. Lucia
Viale Regina
P11

DISTANZE PARZIALI	0.66	4.28	18.15	17.73	27.14
QUOTE TERRENO	370.69	370.61	370.41	370.23	370.18
QUOTE SCORRIMENTO	369.19	369.11	368.91	368.73	368.68
H SCAVO	1.50	1.50	1.50	1.50	1.50

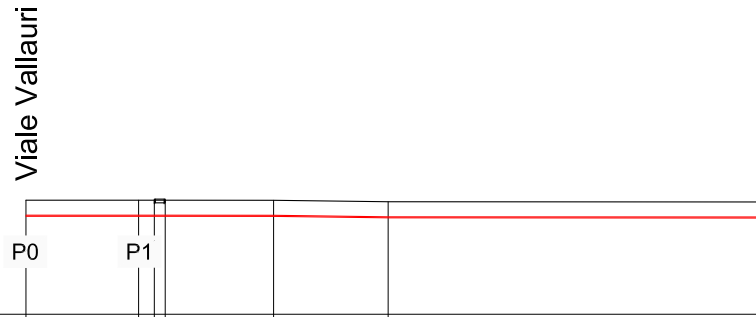
Viale Vallauri
P0
P1

DISTANZE PARZIALI	10.49	1.48	1.01	10.10	10.68	42.00
QUOTE TERRENO	370.63	370.63	370.63	370.63	370.62	370.48
QUOTE SCORRIMENTO	369.13	369.13	369.13	369.13	369.12	368.98
H SCAVO	1.50	1.50	1.50	1.50	1.50	1.50

INT.06

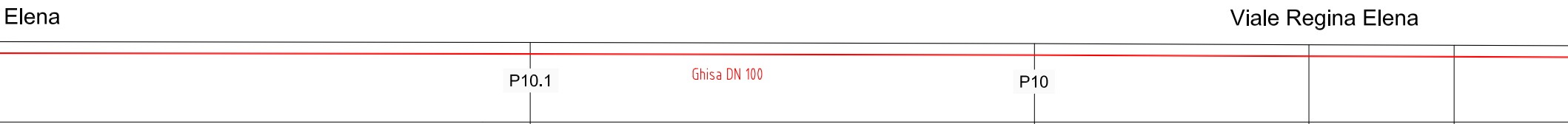
Elena
Viale Regina Elena
P10.1
Ghisa DN 100
P10

96.39		63.48		34.55		18.28		18.23
	370.06		369.90		369.75		369.69	
	368.56		368.40		368.25		368.19	
	1.50		1.50		1.50		1.50	

PROFILO LONGITUDINALE - INT.05

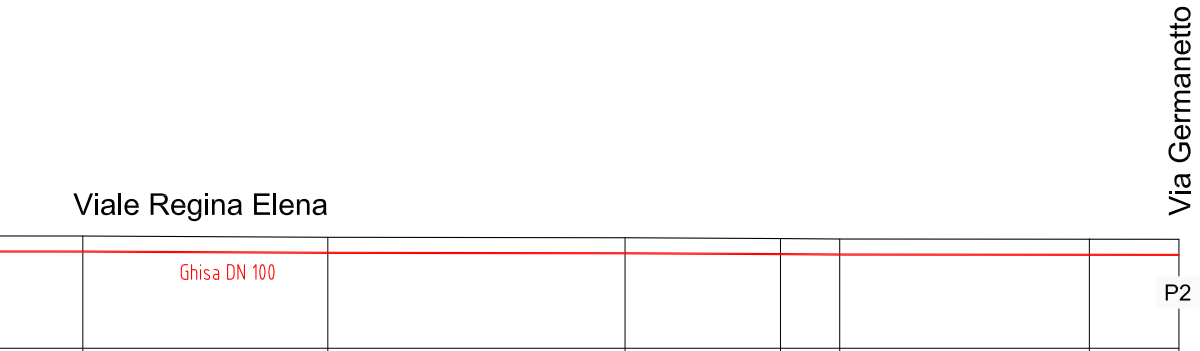
Viale Regina Elena
Via Germanetto
Ghisa DN 100
P2

	22.84		27.70		14.49		5.52		23.26		8.35	
370.46		370.34		370.30		370.22		370.18		370.16		370.15
368.96		368.84		368.80		368.72		368.68		368.66		368.65
1.50		1.50		1.50		1.50		1.50		1.50		1.50

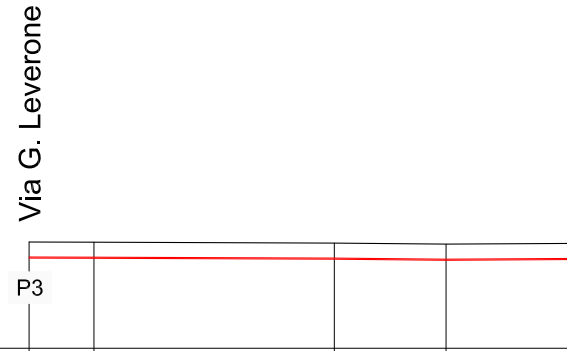
Via G. Leverone
P3

DISTANZE PARZIALI		6.05		22.40		10.42		15.67
QUOTE TERRENO	369.90		369.88		369.80		369.70	
QUOTE SCORRIMENTO	368.40		368.38		368.30		368.20	
H SCAVO	1.50		1.50		1.50		1.50	

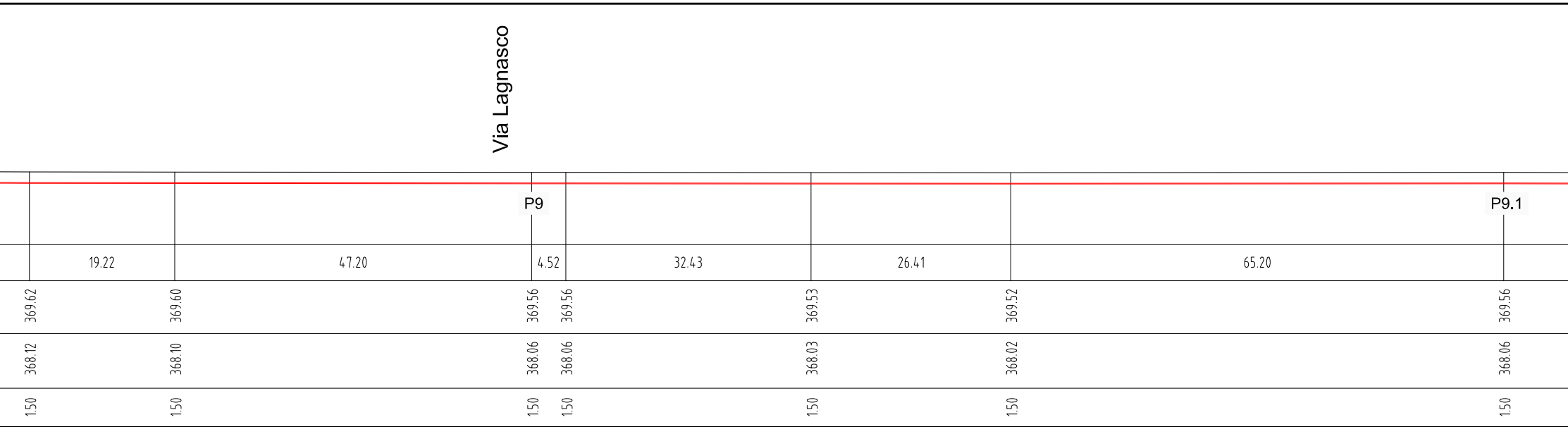
Via Lagnasco
P9
P9.1
19.22
47.20
4.52
32.43
26.41
65.20
369.62
369.60
369.56
369.56
369.53
369.52
369.56
368.12
368.10
368.06
368.06
368.03
368.02
368.06
1.50
1.50
1.50
1.50
1.50
1.50
1.50

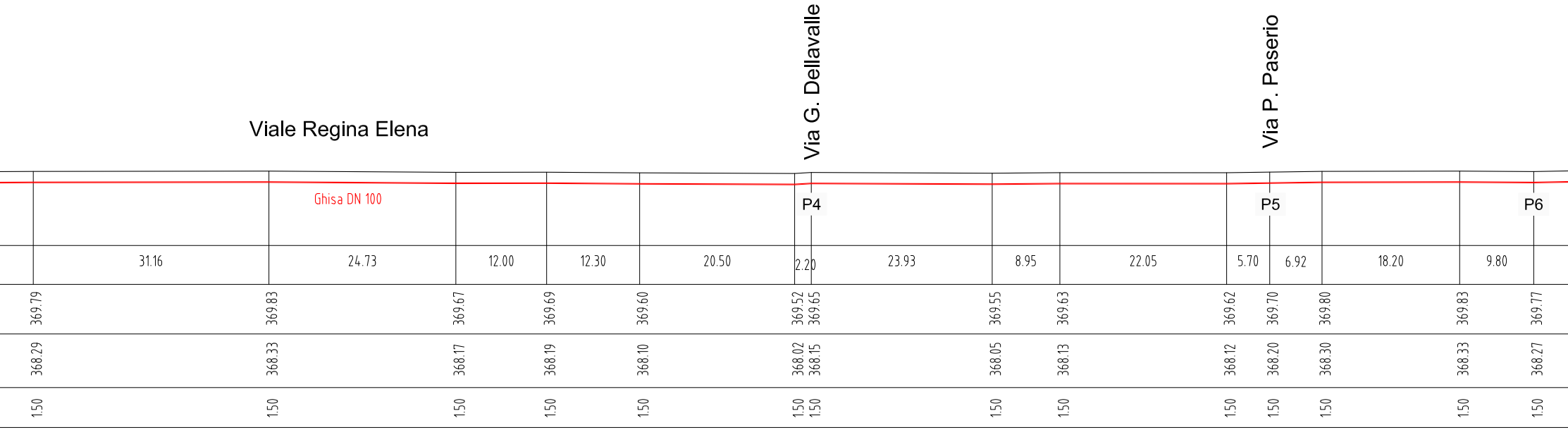
Viale Regina Elena
Via G. Dellavalle
Via P. Paserio
Ghisa DN 100
P4
P5
P6
31.16
24.73
12.00
12.30
20.50
2.20
23.93
8.95
22.05
5.70
6.92
18.20
9.80
369.79
369.83
369.67
369.69
369.60
369.52
369.65
369.55
369.63
369.62
369.70
369.80
369.83
369.77
368.29
368.33
368.17
368.19
368.10
368.02
368.15
368.05
368.13
368.12
368.20
368.30
368.33
368.27
1.50
1.50
1.50
1.50
1.50
1.50
1.50
1.50
1.50
1.50
1.50
1.50
1.50
1.50

Viale Regina Elena


Via Cardinale G. Beltrami
GHISA DN 100
P8

	46.96	27.55	24.18	45.47	57.29
	369.40	369.79	369.85	369.71	369.42
	367.90	368.29	368.35	368.21	367.92
	1.50	1.50	1.50	1.50	1.50

Viale Regina Elena

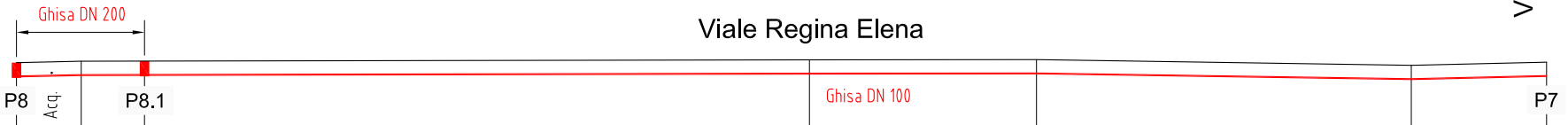
Via Rio San Giacomo
Ghisa DN 200
P8
Acq.
P8.1
Ghisa DN 100
P7

DISTANZE PARZIALI		6.82	6.66	70.00	23.80	39.45	14.24
QUOTE TERRENO	369.45	369.60	369.61	369.75	369.77	369.17	369.50
QUOTE SCORRIMENTO	367.95	368.10	368.11	368.25	368.27	367.67	368.00
H SCAVO	1.50	1.50	1.50	1.50	1.50	1.50	1.50

Via V. Baravalle


Via San Michele
Ghisa DN 100
P6.1 esist.

	35.81	17.52	19.93	20.80	39.31	33.93
	370.43	370.69	371.01	371.54	372.25	372.68
	368.93	369.19	369.51	370.04	370.75	371.18
	1.50	1.50	1.50	1.50	1.50	1.50